












**Sheet 1**

- |   |   |
|---|---|
|  Avoidance Area                   |  RMV Planning Area               |
|  Upper Chiquita Conservation Area |  Reserve at Rancho Mission Viejo |
|  Donna O'Neill Land Conservancy   |  South County Freeways           |
|  Prima Deshecha Landfill          |  South County Major Arterials    |
|  San Onofre State Beach Leasehold |  Proposed Arterials              |
|  Camp Pendleton Boundary          |   |

